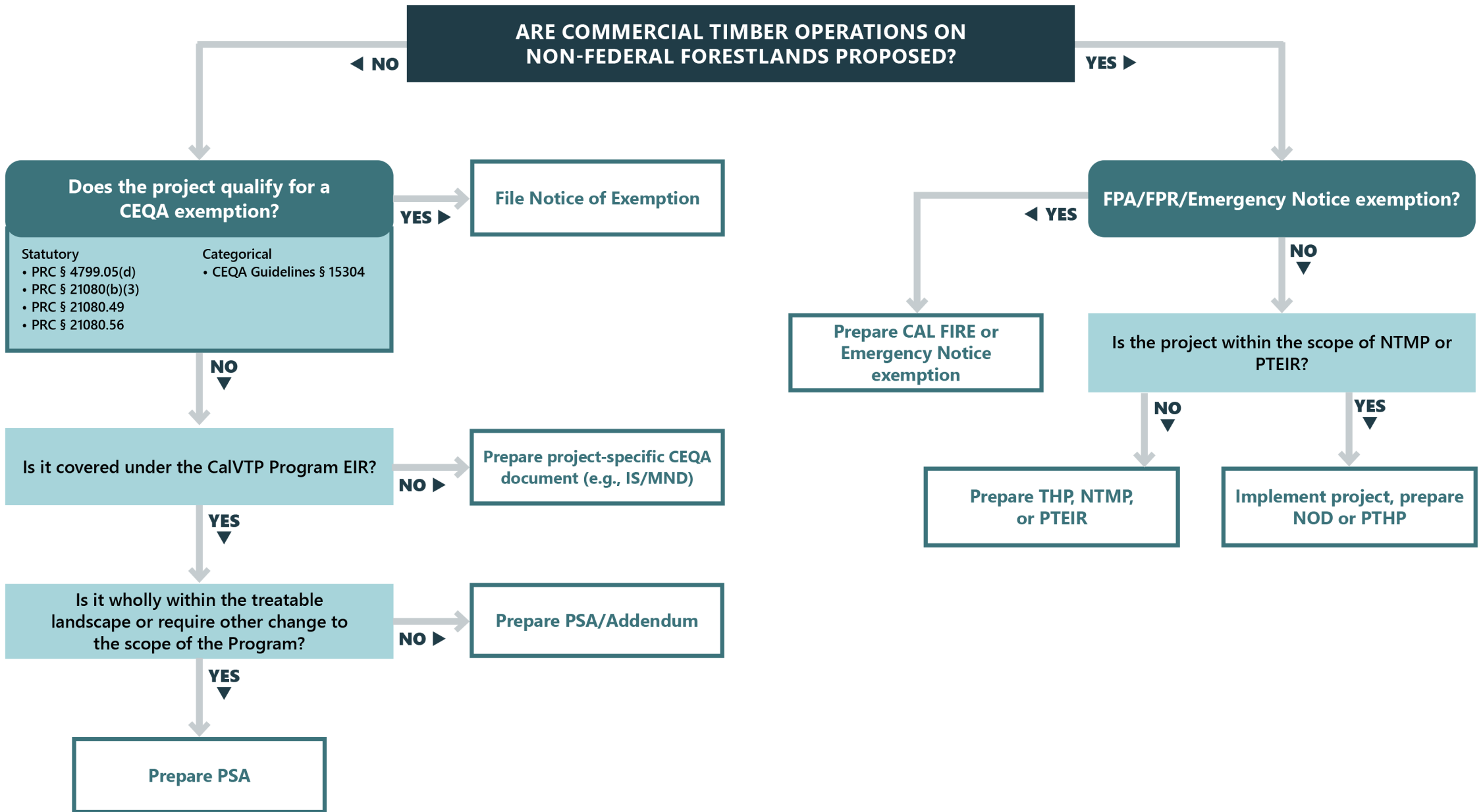
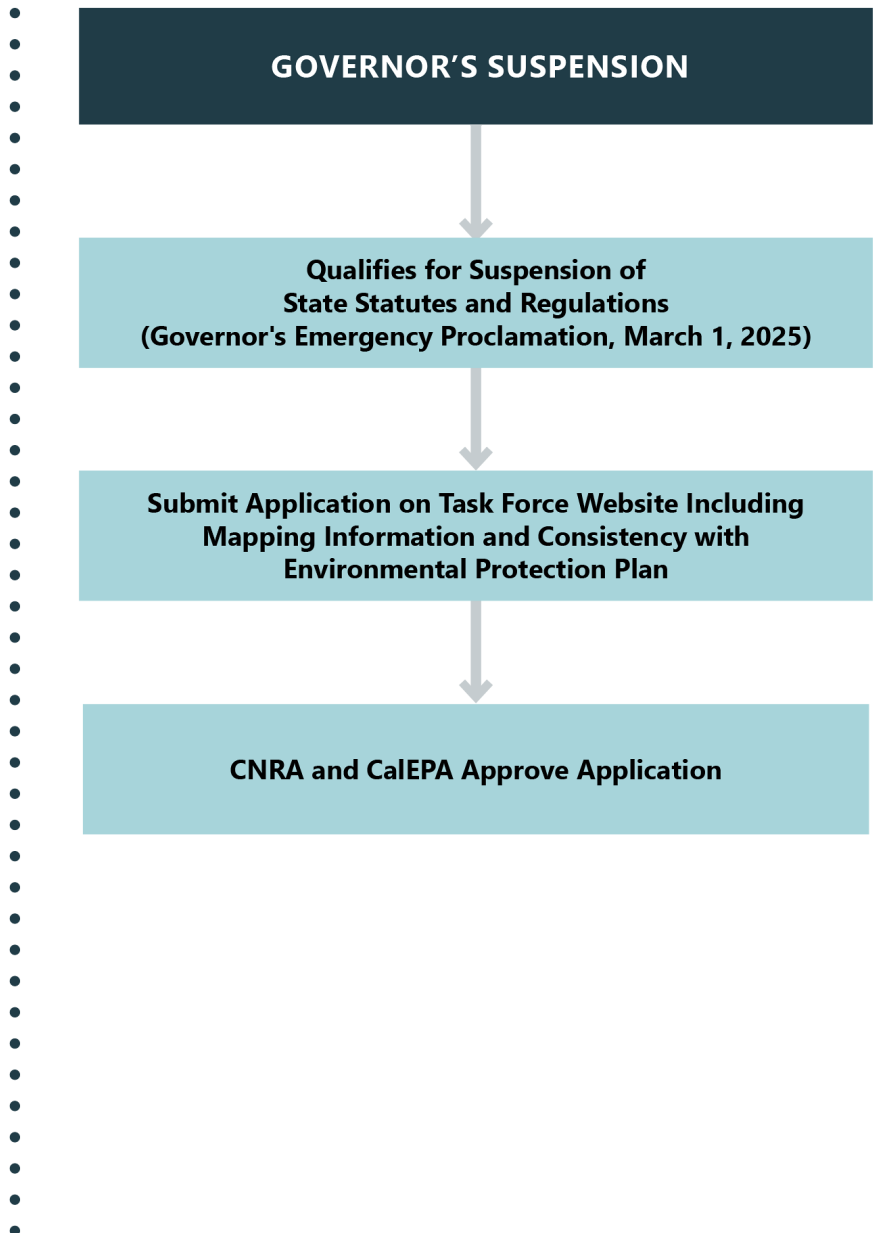
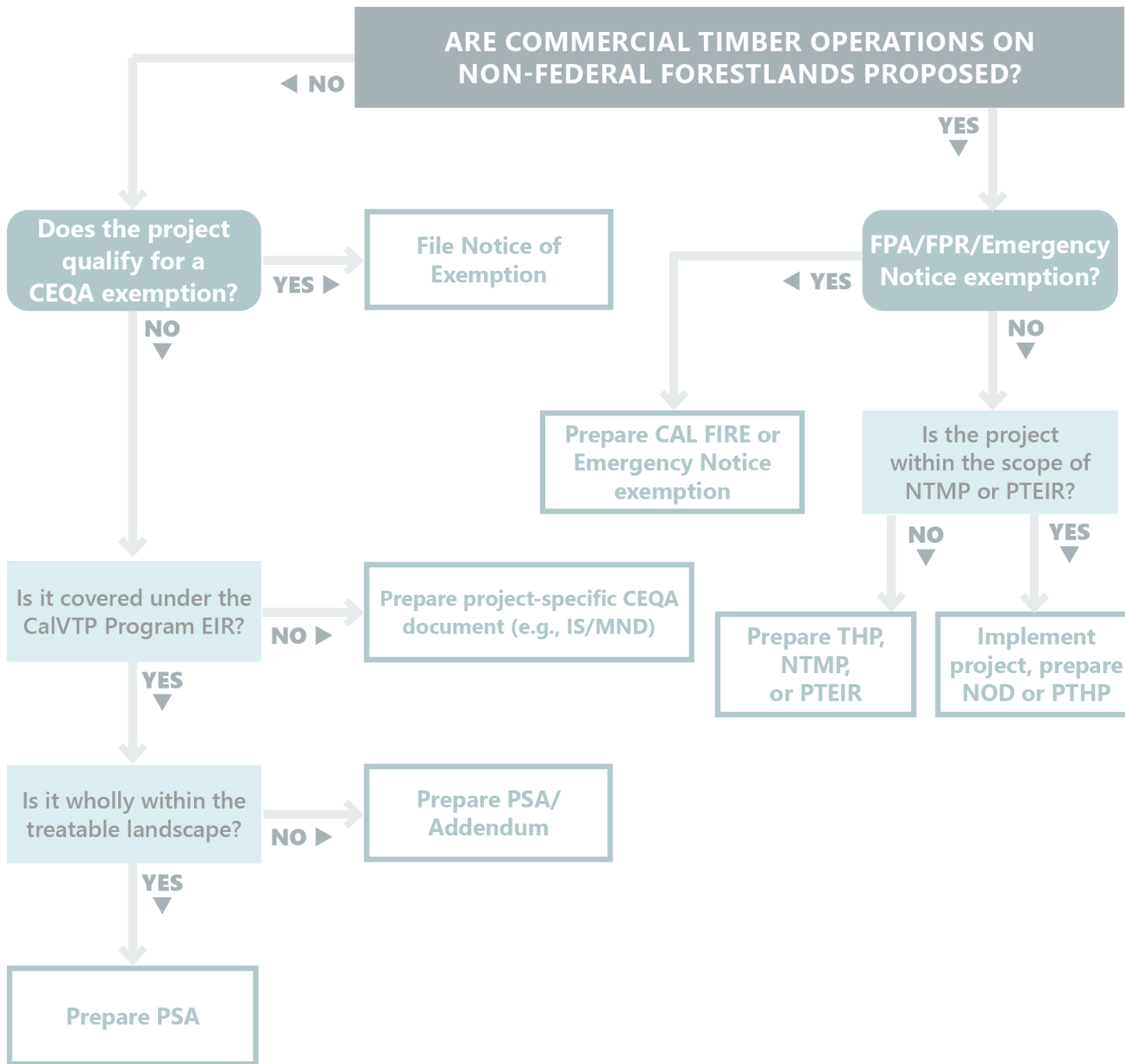


A solid orange square located in the top left corner of the slide.

Efficient Regulatory Compliance Pathways for Vegetation Treatment

A light blue horizontal rectangle located in the bottom right corner of the slide.





ENVIRONMENTAL REVIEW AND PERMITTING OPTIONS AT THREE SCALES FOR EXPEDITING TREATMENT PROJECT APPROVALS

Small and Emergency Projects

Qualifies for Categorical or Statutory Exemption

Prepare Notice of Exemption

Approve Project with Exemption

Secure Permits if Applicable (e.g., burn permit)

Critical Near-Term Projects

Under 3,000 acres

Qualifies for Suspension of State Statutes and Regulations (Governor's Emergency Proclamation, March 1, 2025)

Submit Application on Task Force Website Including Mapping Information and Consistency with Environmental Protection Plan

CNRA and CalEPA Approve Application

Regional or Landscape-Scale Long-Term Projects

3,000 to 100,000+ acres (no size limit)

Consistent with CalVTP PEIR and, if in Coastal Zone, with CalVTP Coastal Vegetation Treatment Standards (VTS)

Regulatory Agency Consultation

Prepare Project Specific Analysis (PSA) under CalVTP

Approve Project with Notice of Determination

Secure Permits if Applicable (e.g., using Public Works Plan, Restoration Management Permit)

IMPLEMENT PROPOSED VEGETATION TREATMENT PROJECTS

Other Regulatory Efficiencies

Restoration Management Permit

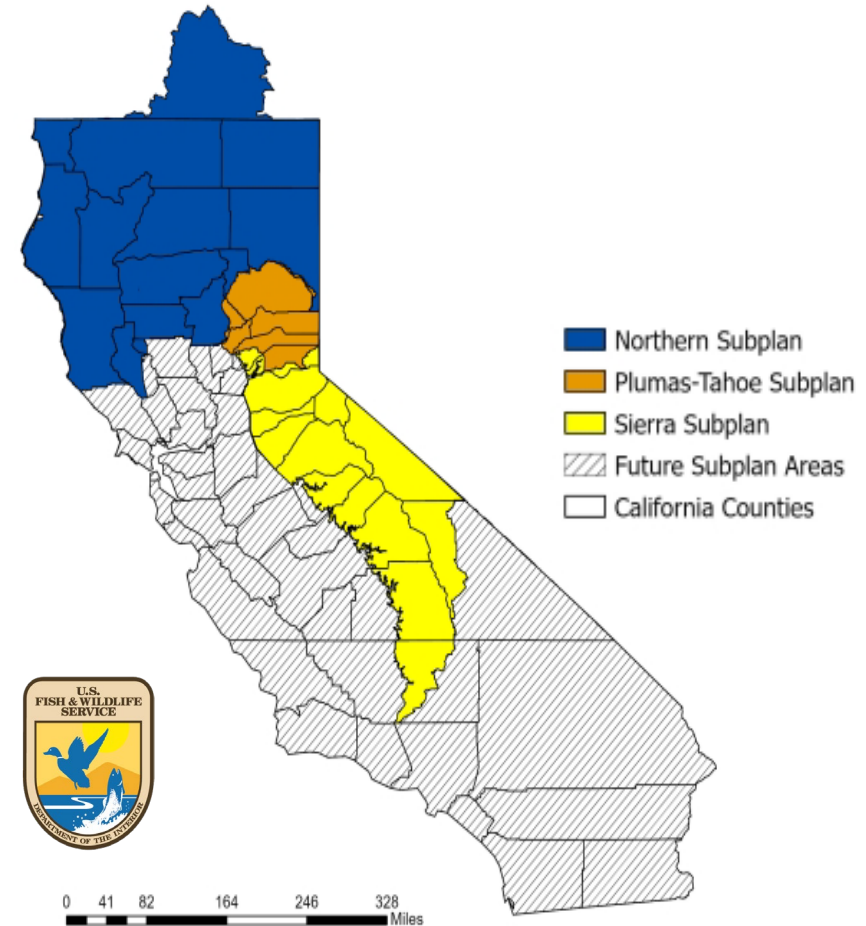
Authorizes:

- Take of endangered, threatened, candidate, and fully protected species
- Lake or stream alteration



Cutting the Green Tape

California Forest Conservation Plan



California Forest Conservation Plan Subplan Area Map, USFWS, Public Domain,
<https://www.fws.gov/media/california-forest-conservation-plan-subplan-area-map>

Questions?

Lara Rachowicz, Ecological Planning Director – lara.rachowicz@ascent.inc

Heather Blair, Principal – heather.blair@ascent.inc